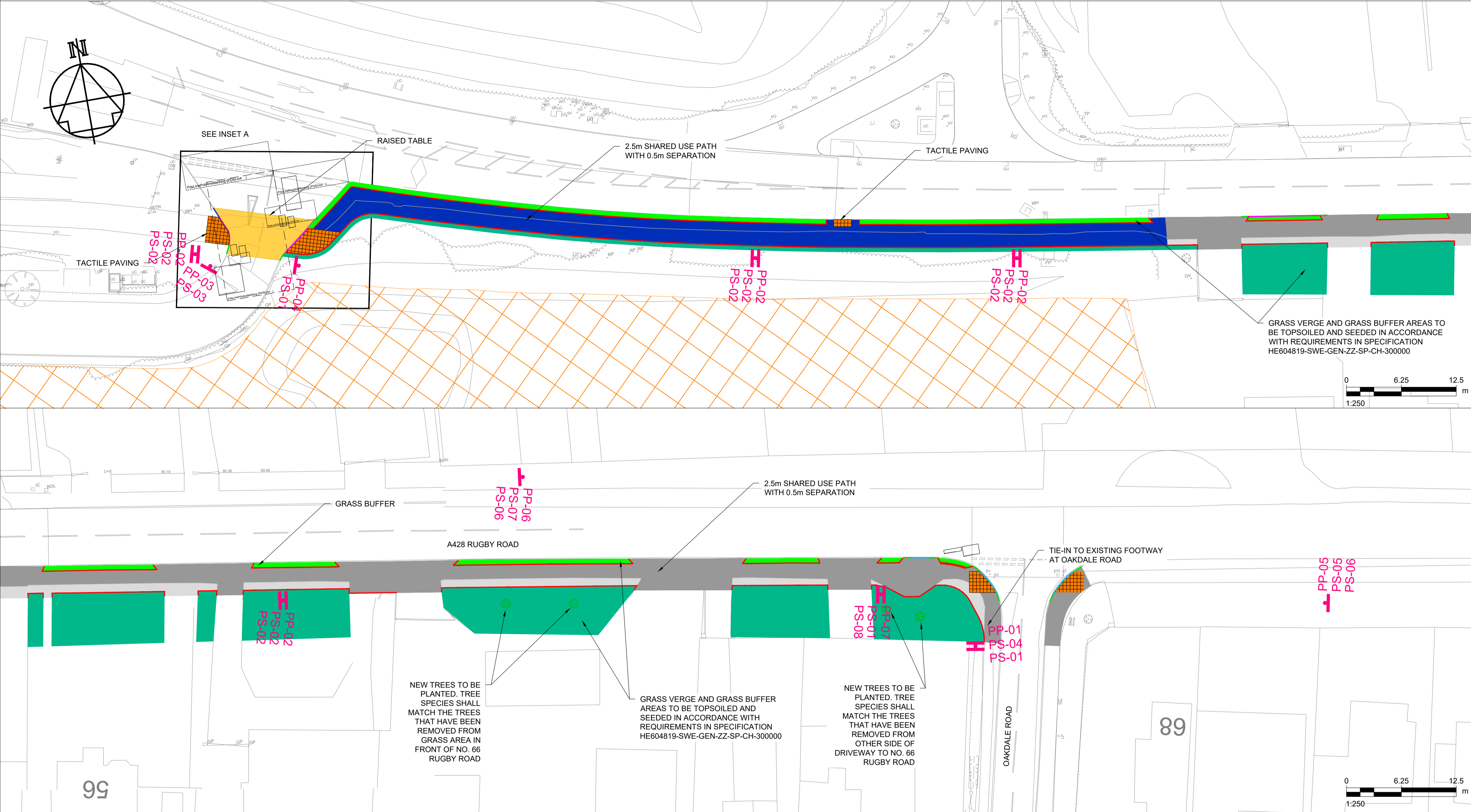


This drawing should not be relied on or used in circumstances other than those for which it was originally prepared and for which the COWIMLM Design Joint Venture was commissioned. The COWIMLM Design Joint Venture accepts no responsibility for this drawing to any party other than the person by whom it was commissioned. This drawing has been prepared on behalf of Octavius by the COWIMLM Design Joint Venture for the titled project or named part thereof and should not be relied upon or used for any other project without an independent check being carried out as to its suitability and prior written authority of Octavius being obtained. The COWIMLM Design Joint Venture accepts no responsibility or liability for the consequences of this drawing being used for a purpose other than the purposes for which it was commissioned. Any person using or relying on this drawing for such other purpose agrees, and will by such use or reliance be taken to confirm his/her agreement, to indemnify the COWIMLM Design Joint Venture for all loss or damage resulting therefrom.



- NOTES**
- DO NOT SCALE FROM DRAWING, MANUALLY OR ELECTRONICALLY.
 - THIS DRAWING IS TO BE READ IN CONJUNCTION WITH ALL OTHER RELEVANT PROJECT INFORMATION.
 - ALL DIMENSIONS ARE IN METRES UNLESS OTHERWISE STATED.
 - FOOTWAY PAVEMENT MAKE-UP WILL BE INCREASED WHERE VEHICLE OVERRUNNING IS INTENDED.
 - EXISTING PRIVATE DRIVEWAYS AFFECTED BY THE WORKS SHALL BE CLEARED TO THE EXTENTS SHOWN ON THE DRAWINGS OR TO THE EXTENTS OF THE ADOPTED WARWICKSHIRE COUNTY COUNCIL BOUNDARY. FINAL EXTENTS TO BE AGREED ON SITE BETWEEN WARWICKSHIRE COUNTY COUNCIL AND THE CONTRACTOR.
 - FOR DETAILS OF TOPSOILING AND GRASS SEEDING REQUIREMENTS REFER TO SPECIFICATION HE604819-SWE-GEN-ZZ-SP-CH-300000.
- KEY**
- PATH RESURFACING
 - PATH WIDENING
 - RAISED TABLE CROSSING
 - TACTILE PAVING
 - GRASS BUFFER
 - GRASS VERGE
 - TREE ROOT PROTECTION SURFACING
 - E1 - EDGE KERB
 - K1 - CARRIAGEWAY KERB
 - K2 - DROPPED KERB
 - DR1 - TRANSITION KERB BULLNOSED BN2 TO BULLNOSED BN3
 - TR1 - TRANSITION KERB BULLNOSED BN2 TO SPLAYED SP2
 - BOUNDARY OF WCC MAINTAINABLE HIGHWAY

REV	DATE	REVISION NOTE	ORG	CHKD	APPD
P03	2024/02/15	WCC COMMENTS INCORPORATED	GW	JMc	JM
P02	2023/11/16	RSA COMMENTS INCORPORATED	GW	JMc	JM
P01	2022/11/16	FIRST ISSUE	GW	JMc	TB

DESIGNER

COWI SWECO

CONTRACTOR

CLIENT

PROJECT TITLE

A46 COVENTRY JUNCTION UPGRADES (BINLEY)

PROJECT STAGE

DESIGNATED FUNDS STAGE 3

DRAWING TITLE

GENERAL ARRANGEMENT PLAN

SUITABILITY

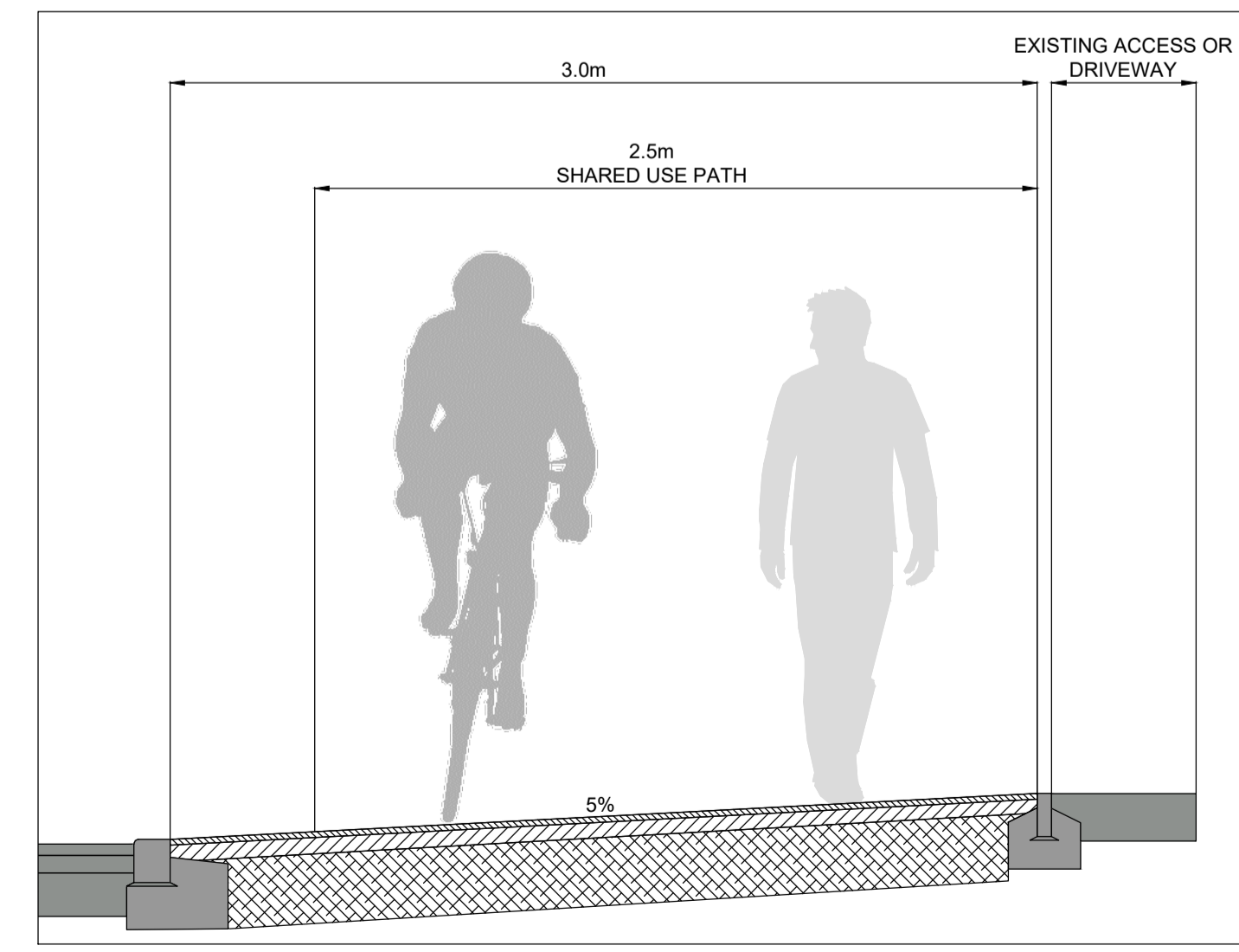
FOR STAGE APPROVAL

SHEET SIZE	SCALE	STATUS	REVISION
A1	AS SHOWN	S4	P03

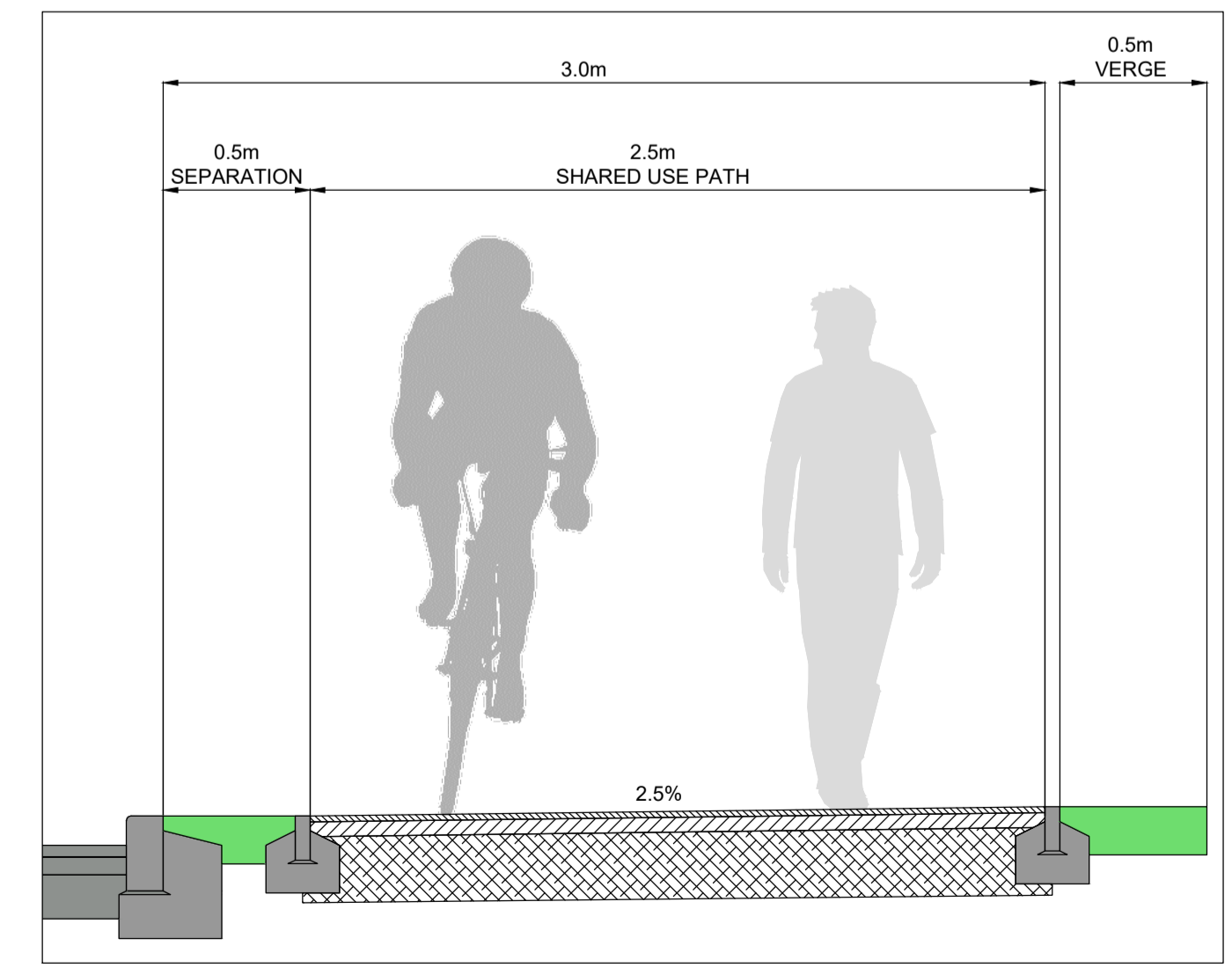
DRAWING NUMBER

HE604819-SWE-GEN-ZZ-DR-CH-200014

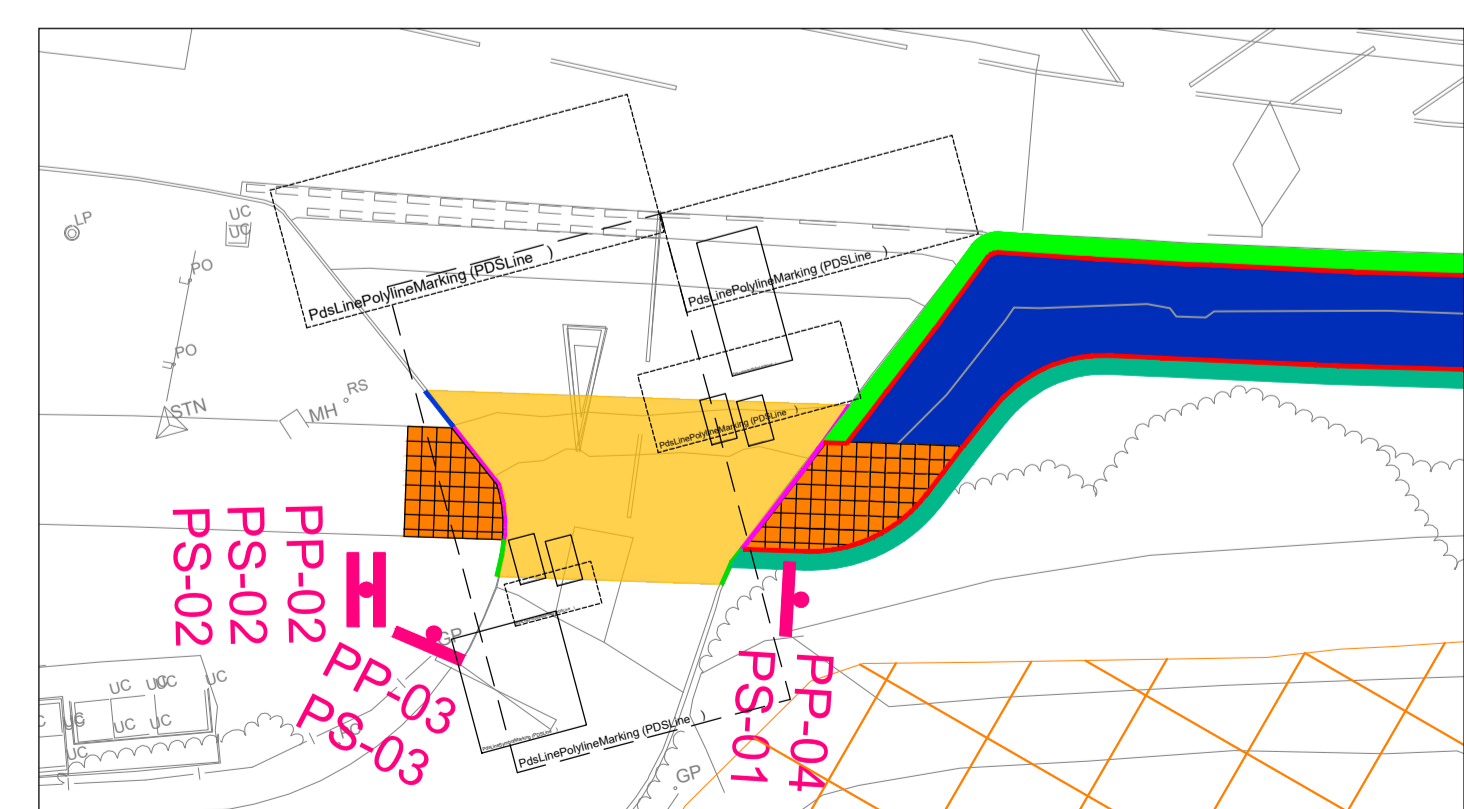
2.5m SHARED FOOTWAY/CYCLEWAY WITH 0.5m SEPARATION



SHARED USE FOOTWAY / CYLCEWAY CROSS-SECTION ADJACENT TO DROPPED KERB LOCATION



SHARED USE FOOTWAY / CYLCEWAY CROSS-SECTION WITH GRASS SEPARATION



INSET A - PRIORITY SHARED FOOTWAY CYCLE CROSSING